Technical and Bibliographic Notes / Notes techniques et bibliographiques

The Institute has attempted to obtain the best original copy available for filming. Features of this copy which may be bibliographically unique, which may alter any of the images in the reproduction, or which may significantly change the usual method of filming, are checked below.

L'Institut a microfilmé le meilleur exemplaire qu'il lui a été possible de se procurer. Les détails de cet exemplaire qui sont peut-être uniques du point de vue bibliographique, qui peuvent modifier une image reproduite, ou qui peuvent exiger une modification dans la méthode normale de filmage sont indiqués ci-dessous.

- [x] Coloured covers/ Couverture de couleur
- [x] Covers damaged/ Couverture endommagée
- [ ] Covers restored and/or laminated/ Couverture restaurée et/ou pelliculée
- [ ] Cover title missing/ Le titre de couverture manque
- [ ] Coloured maps/ Cartes géographiques en couleur
- [ ] Coloured ink (i.e. other than blue or black)/ Encre de couleur (i.e. autre que bleue ou noire)
- [ ] Coloured plates and/or illustrations/ Planches et/ou illustrations en couleur
- [ ] Bound with other material/ Relié avec d'autres documents
- [x] Tight binding may cause shadows or distortion along interior margin/ La reliure serrée peut causer de l'ombre ou de la distorsion le long de la marge intérieure
- [ ] Blank leaves added during restoration may appear within the text. Whenever possible, these have been omitted from filming/ Il se peut que certaines pages blanches ajoutées lors d'une restauration apparaissent dans le texte, mais, lorsque cela était possible, ces pages n'ont pas été filmées.

- [ ] Coloured pages/ Pages de couleur
- [x] Pages damaged/ Pages endommagées
- [ ] Pages restored and/or laminated/ Pages restaurées et/ou pelliculées
- [x] Pages discoloured, stained or foxed/ Pages décolorées, tachetées ou piquées
- [ ] Pages detached/ Pages détachées
- [x] Showthrough/ Transparence
- [x] Quality of print varies/ Qualité inégale de l'impression
- [ ] Continuous pagination/ Pagination continue
- [ ] Includes index(es)/ Comprend un (des) index

Title on header taken from:/ Le titre de l'en-tête provient:

- [ ] Title page of issue/ Page de titre de la livraison
- [ ] Caption of issue/ Titre de départ de la livraison
- [ ] Masthead/ Générique (périodiques) de la livraison

- [x] Additional comments:/ Commentaires supplémentaires:

There are some creases in the middle of pages.
Copy has manuscript annotations.
Addenda sheets affixed to versos of covers.

This item is filmed at the reduction ratio checked below/
Ce document est filmé au taux de réduction indiqué ci-dessous.

10X	12X	14X	16X	18X	20X	22X	24X	26X	28X	30X	32X
					✓						

The copy filmed here has been reproduced thanks to the generosity of:

Archives of Ontario
Toronto

The images appearing here are the best quality possible considering the condition and legibility of the original copy and in keeping with the filming contract specifications.

Original copies in printed paper covers are filmed beginning with the front cover and ending on the last page with a printed or illustrated impression, or the back cover when appropriate. All other original copies are filmed beginning on the first page with a printed or illustrated impression, and ending on the last page with a printed or illustrated impression.

The last recorded frame on each microfiche shall contain the symbol → (meaning "CONTINUED"), or the symbol ▽ (meaning "END"), whichever applies.

Maps, plates, charts, etc., may be filmed at different reduction ratios. Those too large to be entirely included in one exposure are filmed beginning in the upper left hand corner, left to right and top to bottom, as many frames as required. The following diagrams illustrate the method:

L'exemplaire filmé fut reproduit grâce à la générosité de:

Archives of Ontario
Toronto

Les images suivantes ont été reproduites avec le plus grand soin, compte tenu de la condition et de la netteté de l'exemplaire filmé, et en conformité avec les conditions du contrat de filmage.

Les exemplaires originaux dont la couverture en papier est imprimée sont filmés en commençant par le premier plat et en terminant soit par la dernière page qui comporte une empreinte d'impression ou d'illustration, soit par le second plat, selon le cas. Tous les autres exemplaires originaux sont filmés en commençant par la première page qui comporte une empreinte d'impression ou d'illustration et en terminant par la dernière page qui comporte une telle empreinte.

Un des symboles suivants apparaîtra sur la dernière image de chaque microfiche, selon le cas: le symbole → signifie "A SUIVRE", le symbole ▽ signifie "FIN".

Les cartes, planches, tableaux, etc., peuvent être filmés à des taux de réduction différents. Lorsque le document est trop grand pour être reproduit en un seul cliché, il est filmé à partir de l'angle supérieur gauche, de gauche à droite, et de haut en bas, en prenant le nombre d'images nécessaire. Les diagrammes suivants illustrent la méthode.





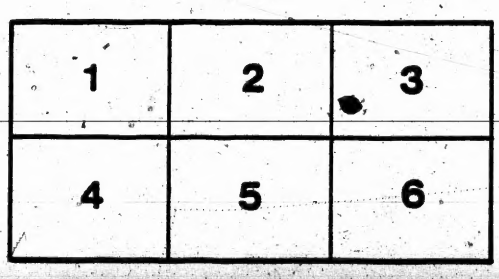

MICROCOPY RESOLUTION TEST CHART

(ANSI and ISO TEST CHART No. 2)



APPLIED IMAGE Inc

1653 East Main Street
Rochester, New York 14609 USA
(716) 482 - 0300 - Phone
(716) 288 - 5989 - Fax

VOTERS' LIST

—FOR THE—

MUNICIPALITY OF THE TOWNSHIP

—OF—

WOLFORD.

For the Year 1896.

1896.
The News,
SMITH'S FALLS.

RECEIVED AND FILED,
BROCKVILLE
Dec 17/96

CERTIFICATE OF

I, James Reynolds the Junior, Judge of
Counties of Leeds and Grenville, pursuant to Section 17, o
Act, 1889," do hereby certify that the annexed is a correct
for the year 189 6 received by me from the Clerk of the M
of Wolford
Counties, according to my revision and correction thereof pur
said Act.

Dated at the Town of Brockville, this Sixteen
December A.D. 189 6

James Rey

ONTARIO ARCHIVES TORONTO

TE OF JUDGE.

Judge of the County Court of the United

it to Section 17, of "THE ONTARIO VOTERS' LISTS"

nnexed is a corrected copy of the List of Voters

the Clerk of the Municipality of the Township

Gord in the said United

rrection thereof pursuant to the provisions of the

this Sixteenth day of

96

JUDGE.

ord

Kemptville.

Township of
concession.

Elections to

Mu

1 Merrrickv

POLLI
Wolford fr

PART I.–

No. on Roll.	
12	Alber
14	Alber
15	Arnol
16	Atkin
18	Armst
65	Booth,
66	Booth,
85	Baker
90	Bradf
91	Bradf
92	Bradf
94	Bigfor
97	Baker
98	Baker
99	Baker
100	Bigfor
101	Bigfor
103	Baker
104	Bates,
105	Bates.
108	Buckl
119	Benne

ONTARIO ARCHIVES TORONTO

Voters' List, 1896.

Municipality of Wolford

SCHEDULE OF POST OFFICES:

1 Merrickville. 2 Bishop's Mills. 3 North Augusta. 4 Prescott. 5 Kemptville. 6 Andrewsville. 7 Winchester.

POLLING SUB-DIVISION No. 1.—Comprising all the Lots in the Township of Wolford from Lot No. 1 to Lot No. 10 (inclusive) in each and every concession.

PART I.—Persons entitled to vote at both Municipal Elections and Elections to the Legislative Assembly.

No. on Roll.	NAME.	Jurors.	LOT.	Concession or Street.	——	P. O. A.
12	Alberry, Elias	j	pt 10	6	owner	3
14	Alberry, Silas		f ½ of 6	7	tenant	2
15	Arnold, Richard		e ½ 5	3	owner	1
16	Atkinson, Edward		pt 8, 9	2	owner	1
18	Armstrong, William	j	pt e ½ 8	1	owner	1
65	Booth, Thomas		w ½ 9	3	owner	1
66	Booth, Norton		w ½ 9	3	f son	1
85	Baker, Henry	j	w ½ 11	1	owner	1
90	Bradford, John		r 4	6	owner	1
91	Bradford, Demming	j	r 4	6	f son	2
92	Bradford, Joseph		p 4	7	owner	2
94	Bigford, Thomas		w ½ 3	7	owner	2
97	Baker, Craven		7	6	owner	2
98	Baker, Herbert		7	6	f son	2
99	Baker, George		7	6	f son	2
100	Bigford, Edward	j	e ½ 2	4	owner	2
101	Bigford, Henry		1	Gore	owner	2
103	Baker, William A.	j	e ½ 7	4	owner	2
104	Bates, John R.		6	3	owner	1
105	Bates, Walter J.	j	6	3	f son	1
108	Buckley, James		5	4	owner	1
119	Bennett, William	j	pt 4	1	owner	1

No. on Roll.	NAME.	Jurors.	LOT.	Concession or Street.	——	P. O. A.	No. on Roll
381	Bishop, Orla	j	e ½ 3	6	tenant	2	382 Lundy
							383 Littleje
140	Cullen, John		pt 7	7	owner	2	384 Little,
167	Christman, George E.	j	e ½ 3	7	owner	2	385 Lang,
168	Carley, Joseph H.	j	pt 9	6	owner	1	388 Leeson
169	Christman, Charles	j	e ½ 4	5	owner	2	389 Lucas,
173	Carley, George A.	j	f ½ 6	4	owner	1	
175	Chester, Nelson H.	j	pts 5, 6	A, B	owner	1	435 McDon
							436 McDon
196	Devitt, James	j	pt 9	7	owner	2	437 McDon
197	Devitt, Edward		pt 9	7	occupant	2	438 McCoy
199	Davis, Richard T.	j	e ½ 5	5	owner	2	439 McCoy
200	Davis, Ralph	j	Gore	4	owner	2	440 McFad
202	Davis, Nathan		6	A, B	owner	1	444 Menisl
208	Davis, Albert H	j	6	A, B	f son	1	446 Mussel
							447 McLel
225	Edwards, Theophilus	j	pt 8	7	owner	2	448 Malepi
226	Edwards, George	j	e ½ 8	7	owner	2	449 Maxwe
227	Elliot, Albert	j	pt 3	8	owner	2	450 McInt
228	Elliot, Archie		pt 2	7	owner	2	453 Miner
229	Elliot, William J.	j	pt 2	7	f son	2	454 Miner,
230	Elliot, Wesley	j	pt 2	7	f son	2	455 Moshe
231	Earl, John		f ½ 3	5	owner	2	456 Moshe
232	Earl, George	j	f ½ 3	5	f son	2	457 Moxle
233	Earl, Herbert		w ½ 7	4	owner	1	461 Moore
							613 Moore
258	Fitzgerald, John	j	pt 7	7	tenant	3	
260	Fitzgerald, Samuel	j	pt 9	7	owner	3	347 Nelson
261	Fitzgerald, William	j	pt 2	7	tenant	3	
							475 Oaks,
268	Gregg, William J	j	pt 1, 2	A	owner	1	476 Oaks,
							478 O'Nei
304	Hare, Thomas	j	pt 4	7	owner	2	479 O'Nei
305	Hoople, Alonzo		Gore	A, B	owner	1	
309	Hart, Maurice		w ½ 7	5	owner	2	502 Procte
310	Hart, Samuel	j	n w ½ 6	6	owner	2	503 Powel
311	Hart, James	j	pt 4	3	owner	1	504 Payn
312	Hart, Samuel	j	pt 4	3	f son	1	505 Purdy
314	Holliston, Robert	j	7	2	owner	1	506 Pritch
315	Halnan, Michael		pts 1, 2, Gore	3	owner	1	507 Pritch
316	Halnan, Freeman	j	pts 1, 2, Gore	3	f son	1	508 Phillip
317	Halnan, James	j	pts 1, 2, Gore	3	f son	1	510 Parch
318	Halnan, Archie	j	pts 1, 2, Gore	3	f son	1	512 Postle
319	Halnan, Thomas	j	Gore	2	owner	1	
							539 Rows
337	Jones, Thomas		pt 6	8	owner	2	540 Rows
342	Jones, William		pt 7	8	owner	2	541 Robi
343	Jones, Wesley		pt 7	8	f son	2	542 Robi
345	Johnston, Robert	j	w ½ 3	A	owner	1	452 Ralp
346	Johnston Henry	j	w ½ 3	A	occupant	1	
							559 Steac
359	Kelly, Alexander	j	pt 8	4	occupant	1	560 Steac
360	King, John	j	pts 8, 9	5	owner	2	561 Snow
362	Kyle, Francis	j	r 10	3	owner	1	562 Snow
							563 Snow
379	Lundy, James		e ½ 3	6	owner	2	5 4 Suth
380	Lundy, Hugh		e ½ 3	6	owner	2	566 Spic

—	P. O. A.	No. on Roll	NAME.	Jurors.	LOT.	Concession or Street	—	P. O. A.
ant	2	382	Lundy, Samuel J.	j	pt 2	6	owner	2
		383	Littlejohn, John		pt 9	7	owner	2
ner	2	384	Little, William		w ½ 7	3	owner	1
ner	2	385	Lang, William		e ½ 8	3	owner	1
ner	1	388	Leeson, Francis D.		f pt 9	4	owner	1
ner	2	389	Lucas, John	j	pt 1	A, B	owner	1
ner	1							
ner	1	435	McDonald, Henry		pt 4	6	owner	2
		436	McDonald, Franklin		pts 3, 4	6	owner	2
ner	2	437	McDonald, William J.		pt 4	6	owner	2
upant	2	438	McCoy, John		pt 4	7	owner	2
ner	2	439	McCoy, William J.		e ½ 4	7	owner	2
ner	2	440	McFadden, Robert		pts 3, 4	8	owner	2
ner	1	444	Menish, Archie		e ½ 5	6	owner	2
n	1	446	Mussell, John H.	j	pt 6	2	owner	1
		447	McLellan, Francis		pt 7	7	owner	2
ner	2	448	Malephant, John		pt 10	6	owner	4
ner	2	449	Maxwell, John		n ½ 10	5	owner	1
ner	2	450	McIntosh, William		pt 5	A, B	owner	5
ner	2	453	Miner, Chester B.		e ½ 2	A, B	owner	6
n	2	454	Miner, Charles H.	j	e ½ 2	A, B	f son	6
n	2	455	Mosher, Benjamin		w ½ 3	1	owner	1
ner	2	456	Mosher David C		e ½ 5	1	owner	1
n	2	457	Moxley, George		w ½ 6	1	owner	1
ner	1	461	Moore, Samuel		pt 4	4	owner	1
		613	Moore, Francis	j	w ½ 9 e ½ 10	1	tenant	1
ant	3							
ner	3	347	Nelson, James	j	w ½ 3	A	tenant	1
ant	3							
		475	Oaks, William		r ½ 6	6	owner	2
ner	1	476	Oaks, Thomas J.		r ½ 5	6	owner	2
		478	O'Neil, Cyrus		pt 1	A	owner	1
ner	2	479	O'Neil, Felix		pt 1	A	occupant	1
ner	1							
ner	2	502	Proctor, Thomas	j	e ½ 2	6	owner	2
ner	2	503	Powell, Martin		pt 7, 8	7, 8	owner	2
ner	1	504	Payne, William		pts 9, 10	8	owner	3
n	1	505	Purdy, James		pts 8, 9	6	owner	2
ner	1	506	Pritchard, Joseph		w ½ 5	5	owner	2
ner	1	507	Pritchard, John		w ½ 5	5	f son	2
n	1	508	Phillips, George	j	pt 9	4	owner	1
n	1	510	Percival, Roger		pt 9	8	owner	3
n	1	512	Postlethwaite, Wm.	j	e ½ 9	1	owner	1
ner	1							
		539	Rowsome, William		pt 10	8	owner	3
ner	2	540	Rowsome, Henry		pt 10	8	f son	3
ner	2	541	Robinson, Levi		pt 3	4	owner	2
n	2	542	Robinson Wm. J.		pt 3	4	f son	2
ner	1	452	Ralph, George		w pt 2	A, B	tenant	6
upant	1							
		559	Steacy, Joseph		pts 10, 11	8	owner	3
upant	1	560	Steacy, William L.		w ½ 13	7	tenant	3
ner	2	561	Snowden, Thomas	j	e ½ w ½ 9	6	owner	1
ner	1	562	Snowden, Acclus		pt 8	5	owner	1
		563	Snowden, Robert	j	pt 8	5	owner	1
ner	2	5 4	Sutherland, D. F.		pt 10	7	trustee	7
ner	2	566	Spicer, Robert		pt 10, 11	2	tenant	1

No. on Roll	NAME.	Jurors.	LOT.	Concession or Street	——	P. O. A.
557	Spicer, John M.					1
560	Thompson, George	j	pt 2	8	owner	2
561	Thompson, Matthew	j	pt 2	8	f son	2
564	Thomas, Howard	j	e ½ 4	A, B	owner	1
612	Wilson, William J.	j	w ½ 9	1	owner	1
616	Widdis, Adam		pt 10, 11	3	owner	1
617	Wilmer, John jr.	j	pt 5	5	owner	2
618	Wilson, David jr.	j	pt 10	5	owner	1
619	Wilson, David sr.		w ½ 9	5	owner	1
620	Wilson, Hugh H.	j	f ½ 11	6	f son	1
621	Wilson, George	j	f ½ 11	6	f son	1
622	Watt, James	j	r ½ 10	4	owner	1
623	Wilson, Samuel	j	w ½ 5	3	owner	1
624	Wilson, William jr	j	w ½ 5	3	owner	1
628	Wilson, William sr.		r 10	2	owner	1
629	Wilson, David A.	j	r 10	2	f son	1
630	Wilmer, John sr.		p 10	1	owner	1
631	Webster, Albert	j	pt 1	B	owner	6
632	Wylie, Adam		w ½ 4	1	owner	1
633	Wylie, James		f pt 8	1	owner	1
634	Wylie, Alford		f pt 8	1	f son	1

PART II—Persons entitled to vote at Municipal Elections only.

93	Burns, Sylvester	pt 2	3	owner	2
102	Bates, Sarah	pt 9	3	owner	1
176	Chester, Minerva	1, 3	A, B	owner	1
259	Fox, Mary Ann	pt 5	8	owner	2
313	Hart, Thomas	pt 4	3	f son	1
361	Kirkland, Elizabeth	e ½ 8	6	owner	2
451	Miner, Lorena	w pt 2	A, B	owner	6
509	Peoples, Robert	pt 4	2	owner	1
511	Pelton, Eleanor E.	Gore	A, B	owner	6

Voters' List, 1896.

Municipality of Wolford

SCHEDULE OF POST OFFICES:

1 Merrickville. 2 North Augusta 3 Wolford Centre. 4 Easton's Corners.
5 Kemptville. 6 Bishop's Mills. 7 Jasper. 8 Ottawa

POLLING SUB-DIVISION No. 2.—Comprising all the Lots in the Township of Wolford from Lot No. 11 to Lot No. 19 (inclusive) in each and every concession.

PART I.—Persons entitled to vote at both Municipal Elections and Elections to the Legislative Assembly.

No. on Roll	NAME.	Jurors.	LOT.	Concession or Street	——	P. O. A.
6	Atkinson, Thomas sr.		n w ½ 18	2	owner	1
7	Atkinson, Thos. jr.		n w ½ 18	2	f son	1
8	Armstrong, William		e ½ 15	3	owner	1
9	Armstrong, John		c pt 12	3	owner	1
10	Atkinson, George		w ½ 14	4	owner	1
11	Alberry, Norton		r 11	6	owner	2
13	Alberry, Alfred		e ½ 13	7	owner	2
38	Baldwin, Joel B.		w ½ 15	6	owner	3
39	Baldwin, Joel L.		w ½ 15	6	f son	3
41	Brown, Stewart		r ½ 14	5	f son	3
42	Brown, William H.		f ½ 14	6	owner	3
43	Buker, Ethren		pt 18	6	tenant	3
54	Burchill, Robert		pt 15, 16	A	f son	1
55	Burchill, Thomas H.		f pt 18	1	owner	1
56	Burchill, Arthur		w pt 16	A	owner	1
57	Burchill, Samuel		pt 15	A	owner	1
58	Boyd, John		w ½ 14	A	owner	1
59	Boyd, Richard		pt 15	A	owner	1
60	Boyd, William		pt 15	A	f son	1
61	Barry, Watson		w ½ 18	3	owner	4
62	Barry, Lester		e pt 18	3	owner	4
63	Barry, Samuel		e pt 18	3	f son	4

No. on Roll.	NAME.	Jurors.	LOT.	Concession or Street.	——	P. O. A.
64	Barry, Henry		e pt 18	3	f son	4
67	Baker, George	j	e ½ 16	5	owner	3
68	Barnett, William J.	j	f ½ 16	5	owner	3
69	Barnett, John		r 19	4	owner	4
74	Beamish, John		pt 15	2	owner	4
75	Beamish, William	j	pt 15	2	f son	4
76	Beamish, George	j	n e ¼ 15	2	owner	4
77	Baker, Thos. E.	j	n ½ 13	2	owner	1
79	Brown, Robert		f ½ 17	5	owner	1
80	Brennan, Pierce		w ½ 12	1	owner	1
81	Brennan, Edward	j	w ½ 12	1	f son	1
82	Baker, Thomas		f ½ e ½ 12	2	owner	1
83	Baker, John	j	f ½ e ½ 12	2	f son	1
84	Baker, Samuel	j	f ½ e ½ 12	2	f son	1
95	Baldwin, William		pts 16, 17, 18, 20	7	owner	2
96	Baldwin, Freeman J	j	pts 16, 17, 18, 20	7	f son	2
109	Burchill, Thos. jr.	j	pt 15	1	owner	1
110	Bush, Orlando		pt 18	5	owner	5
117	Begley, Robert	j	f ½ 17 w ½ 18	2	owner	4
118	Begley, William	j	f ½ 17 w ½ 18	2	f son	4
500	Best, Samuel	j	w ½ 18	2	tenant	4
141	Checkley, Richard		r 15	7	owner	2
157	Cross, John		f w ½ 19	3	owner	4
158	Cross, Lonson	j	f w ½ 19	3	f son	4
161	Cress, Roland	j	n e 17	2	f son	4
159	Cross, John H.	j	f w ½ 19	3	f son	4
160	Cross, Lonson	j	w ½ 16	3	owner	4
162	Cotnam, James	j	w ½ 15	4	owner	1
163	Carley, Joseph		e ½ 15	4	owner	1
166	Carley, Abraham A.	j	w ½ 12	4	owner	1
170	Carley, William W	j	e ½ 11	4	owner	1
171	Carley, Thomas		e ½ 12	4	owner	1
172	Carley, William R.	j	e ½ 12	4	f son	1
174	Carley, Joseph S	j	r ½ 11	4	owner	1
185	Driscoll, Daniel	j	pts 13, 14	A	tenant	1
186	Doyle, Michael	j	w ½ 16	3	owner	1
187	Doyle, James	j	w ½ 16	3	occupant	1
188	Dever, William	j	pt 13	2	owner	1
189	Dever, Edward A.	j	pt 13	2	f son	1
192	Driscoll, James	j	16	1	owner	4
193	Driscoll, William	j	16	1	f son	4
194	Davis, Edward	j	r ½ 19	7	owner	2
195	Doyle, William J.	j	e ½ 13	5	owner	1
198	Dool, Joseph	j	w ½ 13	5	owner	6
204	Doyle, John	j	f ½ 16	2	owner	1
205	Doyle, Neil C.	j	f ½ 16	2	f son	1
432	Davis, Simon	j	pt 13	1	tenant	1
219	Empey, Alexander	j	p p 19	3	owner	4
294	Elliott, Thomas	j	r 11	6	tenant	6
294	Eyre, Thomas	j	n ½ 13	7	owner	2
317	Fitzgerald, Edward	j	r 17, 18	6 7	owner	5
326	Forbes, Thomas	j	pt 11	A	owner	1
327	Foy, Charles	j	pt 14	3	owner	4

No. on Roll	NAME.	Jurors.	LOT.	Concession or Street	——	P. O. A.
269	Gardner, Wm. H.		f ½ 19	6	owner	3
271	Gardner, Thomas	j	pts 17, 18	6	owner	3
272	Gardner, Richard		pts 17, 18	5	owner	3
273	Gardner, Milburn	j	pts 17, 18	5	f son	3
274	Gardner, Hugh H.	j	w ½ 18	5	owner	3
275	Gardner, Wesley R.	j	pts 19, 20	6	owner	3
276	Garrett, Robert		pts 12, 13	3	owner	1
277	Garrett, George C.	j	pts 12, 13	3	f son	1
291	Hitchcock, Silas		e ½ 15	6	owner	7
292	Hare, Robert	j	w ½ 16	6	owner	3
293	Hare, George		e ½ 16	6	owner	3
294	Hare, Simon		pts 16, 17	6	owner	3
295	Hare, John T.	j	pts 16, 17	6	f son	3
296	Hare, Fredrick	j	pts 16, 17	6	f son	3
344	Jakes, Samuel		e ½ 11	A	owner	1
354	Knapp, Joseph		pt 19	3	tenant	4
355	Kenny, Patrick	j	e ½ 17	1	owner	1
356	Kenny, Edward		e ½ 14	1	owner	1
357	Kenny, Daniel	j	e ½ 14	1	f son	1
358	Kelly, James	j	e ½ 14	4	owner	1
359	Kerford, William H.	j	12	5	owner	1
363	King, Joseph		pts 14, 15	8	owner	2
387	Lewis, James		e ½ 14	7	owner	2
418	McIntyre, Archie	j	pts 17, 18	A	owner	1
419	McIntyre, Samuel	j	pts 17, 18	A	occupant	1
420	McIntyre, Joshua	j	pts 17, 18	A	occupant	1
425	Miskelly, Alex	j	r ½ 17	3	owner	4
431	McIntyre, Henry	j	pt 13	1	owner	1
433	Moffat, Andrew	j	w ½ 12	7	owner	3
434	Moffat, William	j	e ½ 12	7	owner	3
442	Maxwell, Thomas	j	w ½ 11	5	owner	1
443	Maxwell, Gordon	j	w ½ 11	5	owner	1
445	McIntyre, Daniel	j	w ½ 11	4	owner	1
270	Mills, Joseph V.	j	fi ½ 19	6	tenant	3
467	Newans, Delbert	j	r e ½ 16	7	tenant	4
471	O'Brien, Patrick sr.		pt 17	1	owner	1
472	O'Brien, Daniel	j	pt 18	1	f son	1
473	O'Brien, Patrick jr.	j	pt 18	1	f son	1
474	O'Donnell, Joseph		w ½ 14	2	owner	1
480	O'Donnell, Hugh	j	pts 11, 12	1	owner	1
481	O'Donnell, John H.	j	pts 11, 12	1	f son	1
499	Putnam, George		w ½ 18	2	owner	4
501	Parks, William		r w ½ 16	2	owner	3
615	Putnam, Charles	j	f e ½ 17	J	occupant	4
523	Robinson, Ezra	j	pt 19	2	owner	4
524	Robinson, Grant	j	pt 19	2	f son	4
527	Rooks, Peter	j	pt 12, 14	A 1	owner	1
	Rooks, William J.	j	pt 12, 14	A 1	f son	1

No. on Roll.	NAME.	Jurors.	LOT.	Concession or Street,	——	P.O. A.
530	Roche, Daniel	j	pt 12, 14	A 1	f son	1
531	Rickey, John		pt 11	3	owner	1
532	Rickey, Abraham	j	pt 11	3	occupant	1
537	Roche, James	j	pts 13, 14	2	owner	1
538	Reynolds, John	j	pts 17, 18	4	tenant	4
550	Sunderland, Benj.		f 19, 20	1	owner	3
551	Sunderland, Chas H.	j	f 19, 20	1	f son	3
554	Smith, Leslie H.		pt 19	2	owner	4
555	Smith, Alonzo	j	pts 19, 20	1	owner	4
558	Stevens, Robert		r pt 16	4	f son	1
561	Sunderland, Wm. A.	j	pts 17, 18, 19, 20	8	owner	3
573	Turner, Thos. sr.		w ½ 18	5	owner	3
574	Turner, Thos. jr.	j	w ½ 18	5	tenant	3
575	Turner, Richard		r w ½ 16	5	owner	3
610	Wilson, Archie	j	pt 12	A	owner	1
611	Wilson, Matthew	j	pt 12	A	owner	1
614	Wickwire, Charles		r e ½ 18	2	owner	4

PART II—Persons entitled to vote at Municipal Elections only.

40	Brown, Mary J.	e ½ 15	5	owner	3
51	Barber, Ezra	pt 19	2	tenant	4
52	Bissell, Elizabeth	pt 19	2	owner	4
53	Burchill, Adelina	pt 19	1	owner	1
142	Cullen, Matthew	r 15	7	owner	6
184	Driscoll, Jane	pts 13, 14	A	owner	1
78	Goven, Elizabeth	pt 11, 18	1	owner	1
557	Stevens, Ann	r pt 16	4	owner	1
609	Wylie, Ann	pts 17, 18	1		1
	Jones Samuel	R½ 16	7	0	
	Jones Robert	R½ 16	7	0	
	Jones William J	R½ 16	7	0	
	Jones Thomas	R½ 16	7	0	
	[illegible]	[illegible]	[illegible]	0	

Voters' List, 1896.

Municipality of Wolford

SCHEDULE OF POST OFFICES:

1 Easton's Corners. 2 Jasper. 3 Smith's Falls. 4 Brockville.
5 Perth. 6 Kilmarnock. 7 Spencerville. 8 Merrickville.

POLLING SUB-DIVISION No. 3.—Comprising all the Lots in the Township of Wolford from Lot No. 20 to Lot No. 30 (inclusive) in Concessions A, B, C, D, and Nos. 1 and 2.

PART I.—Persons entitled to vote at both Municipal Elections and Elections to the Legislative Assembly.

No. on Roll	NAME.	Jurors.	LOT.	Concession or Street	——	P.O. A.
2	Anderson, William		pt 24	2	owner	1
3	Arnold, John B.		e ½ 24	2	owner	1
23	Brown, William A.		pt 25	2	occupant	1
26	Brown, Harvey M.		pt 25	2	owner	1
28	Burrist, Edmund		f 25	2	owner	1
32	Bates, Thomas		pt 27	1	owner	2
33	Bates, William H.		pt 28	1	owner	2
34	Brundige, William		pt 30	1	owner	2
35	Brundige, George		pt 30	1	tenant	2
36	Beamish, Richard		pt 30	1	owner	2
44	Brown, George		pts 24, 25	1	owner	1
45	Ballantyne, John		pt 28	1	owner	1
46	Ballantyne, William		pt 28	1	f son	1
48	Brown, Harry		pts 22, 23	1	f son	1
50	Bradford, Harvard		pt 30	1	owner	2
181	Briggs, John		w ½ 23	2	tenant	1
244	Barker, John		pt 24	2	tenant	1
120	Corcoran, Michael		pt 26	1	owner	1
121	Corcoran, James		pt 26	1	f son	1
125	Crampton, Samuel		pt 30	1	owner	1
127	Cridgwell, Levi		pt 26	2	owner	1

No. on Roll.	NAME.	Jurors.	LOT.	Concession or Street.		P.O.A.
138	Corcoran, James.	j	pt 25	2	owner	1
143	Cross, Lewis	j	pt 27	2	owner	1
144	Cross, George	j	pt 27	2	f son	1
145	Cross, William		e ½ 29	1	owner	2
146	Cross, George		pt 30	1	owner	2
147	Cross, Robert H.	j	pt 30	1	occupant	2
148	Carnochan, Edward		w ½ 21	2	owner	1
149	Carnochan, Gordon		w ½ 21	2	owner	1
151	Coolidge, John H.		pt 30	A	owner	2
152	Coolidge, Silas E.		pt 30	1	owner	2
153	Chalmers, William		pts 28, 29	A	owner	2
154	Coolidge, Harrison		e ½ 30	A	owner	2
156	Chester, Thomas		pt 30	1	owner	2
212	Coburn, A. W.	j	pt 24	2	tenant	1
336	Cross, Norman	j	pt 30	1	tenant	2
180	Davies, Ransom A.		w ½ 23	2	owner	1
182	Driver, William	j	pt 30	1	owner	2
188	Draper, Albert	j	pt 25	2	owner	2
207	Easton, Byron	j	r ½ 29	2	owner	1
208	Easton, Charles L.		r ½ 29	2	owner	3
209	Easton, William		r ½ 29	2	owner	1
210	Easton, Seymour C.	j	r ½ 29	2	owner	1
212	Easton, George W.		pt 24	2	owner	1
220	Edmunds, Lorenzo	j	pts 24, 25	B	owner	2
221	Edmunds, Wesley	j	pts 26	1 and A	owner	2
	Foster William J.		*Lot 30*	*1*	*Occ'n 2*	
245	Fulford, James H.		pt 23	2	owner	4
252	Ferguson, John H.	j	e ½ 26 w ½ 27	A, B	owner	2
255	Ferguson, Richard		pt 30	1	owner	2
179	Flood, George		pt 24	2	tenant	1
	Foster Andrew		*Lot 30.*	*1*	*Occ'n 2*	
265	Graham, William		pts 28, 29, 30	B	owner	3
266	Graham, Joseph	j	pts 28, 29, 30	B	owner	3
267	Gilmour, Thomas		pt 30	1	owner	4
80	Graham, William		n w ¼ 22	3	tenant	1
81	Graham, Walter		n w ¼ 22	3	f son	1
246	Gilligan, John		pt 23	2	tenant	1
290	Haskins, Hymenus		pt 24	2	owner	1
297	Hutton, George	j	pt 22, 23	A	owner	1
299	Halliday, Wm. W.		pt 28	A	owner	1
300	Huffman, D. E.		pt 30	1	owner	2
301	Haggerty, Edward		pt 30	1	tenant	2
302	Hunt, George		pt 30	1	owner	2
321	Ireland, Aaron	j	pt 25	3	occupant	1
322	Ireland, Norton L.		pt 25	3	f son	1
324	Ireland, David	j	e ½ 30	2	tenant	2
325	Ireland, Wm. F.	j	e ½ 30	2	f son	2
328	Johnston, Jonathan		pt 28	2	owner	2
330	Johnston, David W.	j	pt 28	2	f son	2
331	Johnston, Richard		pts 29, 30	B	owner	2
[illegible]	Johnston, John M.	j	pts 29, 30	B	f son	2
[illegible]	[illegible]	j	pts 29, 30	B	[illegible]	[illegible]

No. on Roll	NAME.	Jurors.	LOT.	Concession or Street	——	P. O. A.
335	Jones, William		pt 30	1	owner	2
496	Johnston, John W.		pts 29, 30	B	occupant	2
349	King, William	j	pt 25	2	f son	1
350	Kerr, Joseph	j	pts 29, 30	1	owner	2
367	Leeson, Benson	j	r ½ 30	2	owner	1
368	Leeson, Woodman		pt 28	2	owner	1
372	Liddell, James		pt 30	1	owner	1
373	Lemax, John		n e 28	1	owner	2
374	Lemax, George W.		n e 28	1	f son	2
375	Lemax, Isaac W		n e 28	1	f son	2
377	Lemax, James	j	pt 30	1	tenant	2
378	Lillie, Robert		pt 30	1	owner	5
469	Lyons, William H.	j	pt 30	1	tenant	2
526	Moffat, Harry S.		pt 30	1	owner	2
382	McManus, James	j	pt 25	2	tenant	1
398	Moore, James		pt 28	1	owner	2
399	Moore, James A.	j	pt 28	1	f son	2
400	Moore, William J.		pt 28	1	f son	2
407	Mills, Wesley W.		pt 30	1	owner	3
408	McCarthy, John		pt 25	1	owner	6
409	Maitland, Malcolm		pt 29, 30	B	owner	2
410	Maitland, Aaron		pts 24, 25, 26	A	tenant	2
411	McGrath, Sidney		pts 24, 25	B	owner	1
413	Maitland, Albert		pt 26	A	owner	2
414	Mills, Wilbert		pt 30	1	owner	2
417	McCrum, James		pt 30	1	owner	2
421	McKim, Richard		pt 30	1	owner	2
422	McKim, Albert		pt 30	1	occupant	2
423	McKenzie, Hugh		pt 30	1	owner	3
424	McCrum, Edward		pt 30	1	owner	3
5	McLean, Marinus		e ½	26	occupant	1
27	Maitland, John	j	pt 25	1	tenant	1
491	McMartin, George		pts 20, 21	2	tenant	1
494	Maguire, Andrew		pt 20	2	tenant	1
544	Montgomery, Isaac	j	pt 30	1	tenant	2
462	Nevens, John	j	pt 24	2	owner	1
463	Nichol, Alexander	j	pt 24	2	owner	1
464	Nevins, Robert		pt 30	1	owner	1
465	Newsome, Albert	j	pts 23, 24	B	owner	2
466	Newsome, William		pts 23, 24	B	owner	6
468	Newman, John		pt 30	1	owner	7
470	Nicholson, William		pt 4	A, B	tenant	8
637	Nelson, Joseph	j	pt 24	2	tenant	1
477	Olmstead, Ambrose		pt 30	1	owner	2
[illegible]	Putnam, Hope C.	j	pt 24	2	occupant	1
497	Price, Thomas		pt 28	2	owner	1
498	Price, Charles J.		pt 23	2	f son	1
[illegible]	Patterson, Delbert	j	w ½ 27	2	owner	1
[illegible]	Pancake, Simon		pts 20, 21	2	owner	3
[illegible]	Pancake, Alfred E.	j	pts 29, 30	B	owner	2
[illegible]	[illegible]		n pt 29	A	owner	2

No. on Roll.	NAME.	Jurors.	LOT.	Concession or Street.	——	P. O. A.
496	Purcell, Robert	j	pt 30	1	owner	2
150	Putnam, Fred		w ½ 21	2	tenant	1
543	Robinson, Jacob		pt 30	1	owner	2
549	Stokes, Thomas		pt 29	1	owner	2
552	Shatford, John	j	pt 28	A	owner	1
553	Sterns, Jonas		pt 30	1	owner	2
570	Stoddard, John	j	22	2	tenant	1
571	Stoddard, William	j	22	2	tenant	1
572	Stoddard, Joseph		22	2	tenant	1
513	Tweedy, John		22	2	owner	1
576	Tallman, Charles		pt 24, 25	B	owner	6
577	Tallman, Otis		pt 24, 25	B	f son	6
578	Tallman, Francis	j	pt 24, 25	B	f son	6
579	Timleck, Harvey		pt 30	1	tenant	2
582	Tallman, Ransom		pt 29	1	owner	2
583	Tallman, Nelson	j	pt 29	1	tenant	2
592	Watts, Hiram	j	pt 24, 25	2	owner	1
593	Watts, Howard	j	pt 24, 25	2	occupant	1
594	Watts, John		r e ½ 27	2	owner	1
595	Watts, William	j	pt 24	2	owner	1
600	Warren, John		pt 24	2	owner	1
601	Warren, Beecham		pt 26	2	owner	1
604	Willoughby, A.		29, 30	C	owner	3
605	Willoughby, C. H.		29, 30	C	f son	3
606	Willoughby, G. C.		r 25	1	owner	1
607	Willoughby, Samuel		r 24	1	owner	1
608	Wilson, John		pt 30	1	tenant	2
625	Weir, John K.		pt 24	2	owner	1
626	Weir, Bruce S.		pt 24	2	f son	1
351	Warren, William		pt 28, 29	A	tenant	2
412	Weedmark, Samuel		pt 24, 25	A	tenant	1

PART II—Persons entitled to vote at Municipal Elections only.

4	Arnold, Teresa		e ½ 26	2	owner	1
24	Bates, Anna		pt 25	2	owner	1
25	Barber, Lois		pt 23	2	owner	1
29	Burritt, Frances M.		n w ½ 23, pt 24	2, 3	owner	1
47	Brown, Josephine		pt 22, 23	1	owner	1
49	Barber, Emma		pt 29	A	owner	2
122	Corcoran, Mary E.		pt 26	1	owner	1
178	Devitt, Jane		pt 24	2	owner	1
206	Easton, Hester		r ½ 29	2	owner	1
248	Fortune, Clarissa		pt 24	2	owner	1
249	Frances, Rachel		pt 24	B	owner	2

No. on Roll.	NAME	Jurors.	LOT.	Concession or Street.	——	P. O. A.
253	[illegible]		pt 30	1	owner	2
254	[illegible]		pt 30	1	owner	2
285	Humphrey, Sarah		pt 24	2	owner	1
298	Haskins, Minerva		pt 24	B	owner	6
348	King, Ann		pt 25	2	owner	1
371	Lynch, Susan		pt 30	1	owner	2
376	Lemax, Ann		pt 30	1	owner	2
397	Mason, Ann		pt 25	2	owner	1
406	Morris, Ann		pt 30	1	owner	8
485	Putnam, Elizabeth		pt 24	2	owner	1
493	Pearson, Olive		pt 20	2	owner	8
416	Purcell, John		pt 30	1	tenant	2

SCHEDULE OF POST OFFICES:

1 Easton's Corners. 2 North Augusta. 3 Whitehurst. 4 North Augusta.

POLLING SUB-DIVISION No. 4.—Comprising all the Lots in the Township of Wolford from Lot No. 20 to Lot No. 30 (inclusive) in Concessions 3, 4, 5, 6, 7 and 8

PART I.—Persons entitled to vote at both Municipal Elections and Elections to the Legislative Assembly.

No. on Roll.	NAME.	Jurors.	LOT.	Concession or Street	——	P. O. A.
1	Arnold, William		pts 29, 30	4	owner	1
19	Bates, Robert E.		pt 27	6	owner	1
20	Bates, William B.		pt 27	6	owner	1
37	Bissell, Rufus		pt 22	3	owner	1
71	Begley, Johnston		w ½ 22	5	owner	1
72	Begley, Thomas		w ½ 22	5	f son	1
73	Begley, Walter		w pt 23	5	owner	1
86	Bates, Peter		20	6	owner	1
87	Bates, Nathaniel		f ½ 22	4	owner	1
106	Bolton, Benjamin		23	8	owner	2
111	Barber, Ninian		r ½ 20	3	owner	1
112	Barber, Elnathan	j	r ½ 20	3	owner	1
113	Baker, George		e ½ 21, f w pt 20	4	owner	1
114	Baker, Samuel J		e ½ 21, f w pt 20	4	f son	1
115	Baker, Thomas		30	7	owner	1
469	Baldwin, Howard		pt 21	5	tenant	1
124	Carley, William	j	e ½ 25	5	tenant	1
125	Connor, James		[illegible] 25	5	owner	1
[illegible]	[illegible]	j	[illegible] 25	5	f son	1
[illegible]	[illegible]		[illegible] 25	5	f son	1

No. on Roll.	NAME.	Jurors.	LOT.	Concession or Street.	——	P. O. A.
130	Courtney, William	j	24	6	owner	1
131	Crummy, Thomas		e ½ 26	6	owner	1
135	Campbell, Wm. sr.		pt 30 and 28	7	owner	3
136	Campbell, Wm. jr.		pt 30 and 28	7	owner	3
155	Crummy James		w ½ 26	6	owner	1
164	Connor, Thomas		pt 23, 24	4	owner	1
165	Connor, George H.	j	pt 23, 24	4	owner	1
177	Dever, James	j	e ½ 27	3	owner	1
201	Dunn, A. T.		22	7	owner	4
213	Empey, Thomas		w ½ 26	4 5	owner	1
214	Empey, Sandfield		w ½ 26	4 5	f son	1
215	Empey, Artemus		w ½ 26	4 5	f son	1
216	Empey, Jonathan		e ½ 26	4	owner	1
217	Everitt, M. K.		pt 24	3	owner	1
218	Everitt, M. W.		pt 24	3	owner	1
222	Empey, Joseph		pt 22	4	owner	1
223	Empey, Wesley		pt 19, 20	4	owner	1
235	Ferguson, Thomas	j	pt 30	4	owner	1
236	Ferguson, Isaac		e ½ 30	5	owner	1
237	Ferguson, George S.		e ½ 30	5	f son	1
239	Ferguson, Robert		r pt 27	5	owner	1
240	Ferguson, Geo. W.		w ½ 30	5	owner	1
241	Fleming, William	j	pt 27	6	owner	1
248	Ferguson, George		pt 26	3	owner	1
262	Ferguson, John		pts 21, 22, 23	3	owner	1
264	Ferguson, John A.	j	pts 21, 22, 23	3	f son	1
263	Ferguson, William W		pts 21, 22, 23	3	f son	1
278	Garland, Richard	j	25	4	owner	1
279	Garland, William	j	25	4	f son	1
304	Garrett, John		pts 27, 28	4	tenant	1
280	Hennessy, Michael	j	pt 28	8	owner	3
281	Hinton, Richard		pts 29, 30	8	owner	3
282	Hinton, John W.		pts 29, 30	8	owner	3
283	Hinton, Milton L.		pts 29, 30	8	owner	3
284	Humphrey, Francis		w ½ 30	3	owner	1
286	Hannah, William jr.	j	e ½ 30	3	owner	1
287	Hannah, Thomas		e ½ 30	3	owner	1
288	Hannah, William sr.		pt 26	3	owner	1
289	Hulbert, Freeman	j	n ½ 20	3	owner	1
303	Hannah, Robert		f ½ 24	5	owner	1
306	Hare, Richard		r ½ 20	7	owner	1
307	Hicks, Charles	j	e ½ 21	7	owner	4
308	Hart, William		22	8	owner	4
309	Hare, Joseph		pt 20	3	tenant	4
326	Jelly, John		w ½ 29	7	owner	3
327	Jelly, William	j	f ½ 27	6	owner	3
328	Jelly, Wesley		w ½ 29	7	f son	3
344	Leeson, Samuel		pts 29, 28	3	owner	1
345	Leeson, James		w ½ of e ½ 28	3	owner	1
					f son	

No. on Roll.	NAME	Jurors.	LOT.	Concession or Street.	——	P. O. A.
404	Leeson, Winfield	j	f ½ 21	3	tenant	1
390	Muldoon, John sr.		pts 24, 25, 26, 27	8	owner	8
391	Muldoon, John jr.		pts 24, 25, 26, 27	8	f son	8
393	Montgomery, George		pts 27, 28	4	owner	1
395	Matthews, George		w ½ 28	4	owner	1
396	Matthews, Edward		w ½ 28	4	f son	1
401	McCrea, Heman		f ½ 21	3	owner	1
402	McCrea, Donald P.	j	f ½ 21	3	f son	1
403	McCrea, Harry H		f ½ 21	3	f son	1
427	McMartin, Malcolm		pts 23, 24	4	owner	1
428	McCarthy, Daniel		pt 23	5	owner	1
429	McKim, George H.		w ½ 22	5	owner	1
430	McKim, Thomas		e ½ 22	5	owner	1
458	McIntyre, Daniel D.		w ½ 21	4	owner	1
460	McIntyre, Joseph		pt 20, 21	4	owner	1
132	McAvery, Samuel		e ½ 28	6	tenant	1
87	Newans, James		w ½ 22	4	tenant	1
88	Newans, Cyrus		w ½ 22	4	tenant	1
482	Patterson Delorma	j	w ½ 23	3	owner	1
483	Phillips, Hiram		25	5	owner	1
484	Phillips, Albert		25	5	tenant	1
492	Polly, Dennis		pt 20	3	tenant	1
191	Phillips, John		s e ¼ 24	4	tenant	1
599	Pitchus, Nelson		pts 22, 23	3	tenant	1
513	Rousome, William		r 27	8	owner	8
514	Rousome, George		r 27	8	f son	8
515	Rousome, Walsey		r 27	8	f son	8
516	Reynolds, William		pt 27	4	owner	1
517	Riley, William		w ½ 30	6	owner	1
518	Riley, George		w ½ 27	7	owner	1
520	Roche, William W.		e ½ 24	3	owner	1
522	Roche, Leander C.		w ½ 24	4	owner	1
533	Riley, Thomas	j	25	6	owner	1
534	Rathwell, John, sr.		pts 21	5, 6	owner	1
535	Rathwell, John, jr.		pts 21	5, 6	f son	1
545	Street, William		e ½ 27	4	owner	1
546	Spry, Charles		pt 25	3	owner	1
547	Sworth, Charles	j	pt 24	3	owner	1
548	Sparling, William		pt 24	3	tenant	1
568	Tallman, Esley H.	j	pt 24	3	owner	1
566	Thomas, Hilyard	j	pt 24	3	tenant	1
585	VanCamp, Cyrus		pt 24	3	tenant	1
587	Warren, Thomas		e ½ w ½ 25	3	owner	1
588	Warren, Joseph		e ½ 26	3	owner	1
589	Warren, Matthew	j	e ½ 26	3	f son	1
590	Wilson, Hugh		pt 29	4	owner	1
591	Wilson, James C.	j	w ½ 29	5	owner	1
[illegible]	Wakwire, F. B.	j	pt 20	3	owner	1
[illegible]	[illegible]	j	pt 27	8	tenant	1

PART II—Persons entitled to vote at Municipal Elections only.

No. on Roll.	NAME.	Jurors.	LOT.	Concession or Street.	——	P. O. A.
70	Begley, Mary		w ½ 22	5	owner	1
116	Baker, Eliza Ann		30	7	owner	1
123	Connor, Robert		pt 27	5	owner	1
133	Courtney, Charlotte		pt 29	7	owner	1
134	Craig, Jane		e ½ 27	7	owner	3
190	Dennee, Joanna		s e ¼ 24	4	owner	1
241	Flemming, Mary		28	6	owner	1
251	Ferguson, Carline D.		pt 26	3	owner	1
369	Lesson, William A.		pt 26	3	owner	1
370	Leacock, Ann		r ½ 27	3	owner	1
426	McMartin, Margaret		f 24	4	owner	1
441	McKim, Mary		pt 21	7	owner	4
519	Roche, Agnes		e ½ 24	4	owner	1
521	Roche, Janet J.		e ½ 24	4	owner	1
536	Rathwell, Charles		pt 21	6	f son	
596	Wyatt, Hattie		pt 22, 23	3	owner	1
597	Wyatt, Jessie		pt 22, 23	3	owner	1
598	Wyatt, Jennie		pt 22, 23	3	owner	1

I, JOHN KENNEDY WEIR, Clerk of the Municipality of Wolford in the County of Grenville, do hereby certify that parts one and three of this list constitute a correct list for the year 1896 of all persons appearing by the revised Assessment Roll of the said Municipality to be entitled to Vote at elections for Members of the Legislative Assembly; and that parts one and two constitute a correct list for said year of all persons appearing by the said Roll to be entitled to vote at Municipal Elections in said Municipality; and I hereby call upon all Electors to examine the said list, and if any omissions or other errors are perceived therein, to take immediate proceedings to have the said errors corrected according

Dated this 28th day of December, 1896.

JOHN K. WEIR,
Clerk of Wolford.

VOTERS' LIST—Form 16. Ruled and Printed at Times Office, Brockville, Ont.

STATEMENT OF ALTERATIONS BY JUDGE.

(SECTION 17, SUB-SECTION 1.)

BE IT REMEMBERED, that upon a final revision and correction of the List of Voters of the Municipality of the Township of Wolford for the year 1896 pursuant to the provisions of "*The Ontario Voters' Lists Act, 1889*," the following changes were duly made by me in the copies of the said list received by me from the Clerk of the said Municipality, viz.:

1. The following persons are added to the said list:

NAME	Polling Sub-Division	Part of List	Property or other Qualification
Jones Samuel	2	2	O R ½ 16 in 7th Con:
Jones Robert	2	2	O. R ½ 16 in 7th Con
Jones William J	2	2	O R ½ 16 in 7th Con
Jones Howard	2	2	O. R ½ 16 in 7th Con
Forbs William J	3	1	O. W.F. pt 30 in pt con
Forbs Andrew	3	1	O. W.F. pt 30 in 1st Con

2. The following persons are struck off the said Lists:

NAME	Voting List	Township List	Poll Book	Property or other Qualification
Forte William J.	3	2	pt 30 in 1st Con Osnaburgh	
Forte Andrew	3	2.	pt 30 in 1st Con Osnaburgh	

3. The following changes are made in the property described opposite to the names of voters otherwise correctly inserted.

ber Qualification	NAME	Orig. Page No.	Corr. Page No.	Ward	Dist.	Property or other Qualification as Originally Described on List	Property or other Qualification as Altered
[illegible]	Dewitt Jane C	3	2			ft 24 in 1st Con 0	ft 24 in 2nd Con 0
[illegible]	Fortune Clarissa	3	2			ft 24 in 1st 0	ft 24 in 2nd Con 0
	Putnam Hope C	3	1			ft 24 in 1st Con	ft 24 in 2nd Con
	Putnam Elizabeth	3	2			ft 24 in 1st 0	ft 24 in 2nd 0

4. The following changes are made in the names of voters incorrectly named :

Name Originally on List	Polling Sub-Division	Part of List	Name as Altered.	Property or other Qualification.

WITNESS my hand this 16 day of December 1896

Thos Reynolds

County Judge, Co. of Ct G